












West Elgin Cemeteries

| Photos | Name/Address | Description |
|---|--|--|
|  | <p>Fingal</p> <p>36244 Fingal Line Fingal, ON N5P 3S5</p> | <p>In the winter of 1888 and early spring of 1889 an outbreak of smallpox occurred. The village was quarantined, and those who died from the disease were buried within hours of their death. The Fingal Cemetery Board was created in May 1892.</p> |
|  | <p>Frome, South TRNB</p> <p>37694 Talbot Line Shedden, ON N0L 2E0</p> | <p>Not available.</p> |
|  | <p>Frome, United TRNB</p> <p>37697 Talbot Line Shedden, ON N0L 2E0</p> | <p>This cemetery is situated on the same land as the Frome United Church.</p> |
| <p>Not available.</p> | <p>Hunter RG</p> <p>37697 Talbot Line Shedden, ON N0L 2E0</p> | <p>Not available.</p> |
|  | <p>Iona TRNE</p> <p>33488 Talbot Line Iona Station, ON N0L 1P0</p> | <p>Not available.</p> |
|  | <p>McIntyre</p> <p>34722 4th Line Lawrence Station, ON</p> | <p>This is a small cemetery of the McIntyre family. The land for the cemetery was donated by Malcolm McIntyre.</p> |





West Elgin Cemeteries

| Photos | Name/Address | Description |
|---|--|--|
| Not available. | Braynes UN 4607 Thomas Rd. | Not available. |
|  | Shedden TRNB 35657 Talbot Line Shedden, ON N0L 2E0 | Not available. |
| Not available. | McArthur 36433 2 nd Line Southwold, ON N0L 2G0 | Not available. |
|  | Talbotville TRNB 39889 Talbot Line Talbotville, ON N5P 3T2 | Not available. |
|  | Mellor ERR 41944 Fulton Bridge Line Southwold, ON N0L | This cemetery contains less than fifty marked graves. It had become rather overgrown with trees, shrubs, weeds and wild roses. In 1967 renovation to the cemetery started and by 1968 the appearance of the cemetery had greatly improved. |
| Not available. | Burwell, Private TRNE | Not available. |
| Not available. | Toles Family NTR Talbot Rd. | Silas Toles was given land in Southwold for his services in the war. He then met Margaret Kelley and had ten children. After Margaret died Silas remarried to Jane Benjafield Wilton, a widow with a grown family. This cemetery is the burial ground of the Toles family. |





West Elgin Cemeteries

| Photos | Name/Address | Description |
|---|---|--|
|  | <p>Gillies</p> <p>24663 Thomson Line Churchville, ON N0L 2P0</p> | <p>In 1819 John Gillies and his family left Argyleshire, Scotland and landed in Port Glasgow. His family eventually acquired 1000 acres of land and later the Gillies cemetery was founded on the corner of their farm.</p> |
| <p>Not available.</p> | <p>St. Henry's R.C. (Schielhauf)</p> <p>10478 Kerr Rd. Rodney, ON N0L 2C0</p> | <p>This cemetery lies behind the Roman Catholic St. Henry's Church. In 1874, Frederic Pichette was the first person to be buried in this cemetery.</p> |
|  | <p>McLean</p> <p>21685 Johnston Line West Elgin, ON N0L 2N0</p> | <p>In memory of the family and the descendants of Dugald James McLean 1829-1915.</p> |
|  | <p>Purcell</p> <p>21711 Johnston Line West Elgin, ON N0L 2N0</p> | <p>Not available.</p> |
|  | <p>Ford</p> <p>20338 Talbot Line West Elgin, ON N0L 2C0</p> | <p>The Ford cemetery is a "border cemetery" with its stone records documenting early families of Aldborough Township, Oxford Township, Kent County and Elgin County.</p> |
|  | <p>McColl</p> <p>24724 Talbot Line Eagle, ON N0L 2P0</p> | <p>Duncan McColl, of Scotland settled on this land in 1819 and died in 1922. His sons, Samuel and Thomas honored their father's wish and buried him in his favourite spot to think. The McColl cemetery at Brock's Creek has been a place of beauty and reflection ever since.</p> |

West Elgin Cemeteries

| Photos | Name/Address | Description |
|---|---|--|
|  | <p>New Glasgow 22529 Talbot Line New Glasgow, ON N0L 2C0</p> | <p>Many pioneers of Aldborough and bordering townships who came from Scottish Highlands in 1817 were buried in this cemetery.</p> |
| <p>Not available.</p> | <p>Rodney 21991 Queen's Line Rodney, ON N0L 2C0</p> | <p>In 1895, A.J. Liebner called a meeting in the Village of Rodney and asked that all ratepayers consider purchasing land for a new cemetery. Later, the Rodney Cemetery Company was formed and land was purchased for the cemetery.</p> |
|  | <p>Evergreen 24928 Pioneer Line West Lorne, ON N0L 2P0</p> | <p>Not available.</p> |
|  | <p>Fleming 21318 Fleming Line West Elgin, ON N0L 2N0</p> | <p>James Fleming was the first settler in Elgin County in 1796 and this cemetery includes the entire Fleming family. The cemetery cannot be seen from the road as it is located at the back of the farm. This is a very small cemetery and most of the stones are no longer legible.</p> |
|  | <p>Graham McMillan Line West Elgin, ON N0L 2C0</p> | <p>Most of the burials in this cemetery were Grahams from the 1800's.</p> |
| <p>Not available.</p> | <p>Calvary United (Immanuel Evangelical) 23578 Thomson Line, Rodney, ON N0L 2C0</p> | <p>The Evangelical cemetery was established in 1875 for members and advocates of the Rodney and Churchville congregations.</p> |

West Elgin Cemeteries

| Photos | Name/Address | Description |
|---|--|--|
|  | <p>Love 26358 Talbot Line Eagle, ON N0L 2P0</p> | <p>Not available.</p> |
|  | <p>McIntyre Talbot Line West Elgin, ON N0L 2P0</p> | <p>This is a very small family cemetery with only eight gravestones. All of the stones were removed from the original graves and set in one concrete slab.</p> |
| <p>Not available.</p> | <p>Patterson 22016 Pioneer Line Rodney, ON N0L 2C0</p> | <p>Not available.</p> |
| <p>Not available.</p> | <p>St. Mary's (Roman Catholic) 132 Main St. West Lorne, ON N0L 2P0</p> | <p>Not available.</p> |
|  | <p>St. Peter's 10478 Kerr Rd. Rodney, ON N0L 2C0</p> | <p>Not available.</p> |
|  | <p>Fairview 10764 Currie Rd. Dutton, ON N0L 1J0</p> | <p>The Fairview cemetery was announced in 1896 and everyone was invited to help plant trees on Arbor Day. This was a popular cemetery.</p> |

West Elgin Cemeteries

| Photos | Name/Address | Description |
|---|--|---|
|  | <p>Largie</p> <p>13240 Largie Rd. Dutton, ON N0L</p> | <p>The Largie church is in site of this small burial ground. Only a few stones remain to commemorate the Largie cemetery.</p> |
|  | <p>Cowal-McBride</p> <p>33166 Aberdeen Line Dutton, ON N0L 1P0</p> | <p>This is a large cemetery with a lot of history. The location is between the town line of Dunwich and Southwold. Cowal was the original owner of the cemetery land, but when the cemetery became full, plots were added on the other side of the road to John L. McBride's land. This is where the Cowal-McBride name comes from.</p> |
|  | <p>St. Stephen</p> <p>33105 Fingal Line Fingal, ON N0L 1K0</p> | <p>In 1927, money was collected to provide a cemetery located east of St. Stephen's Church. Colonel and Mrs. Burwell are buried in this cemetery. Their tombstones are large flat stones, held by pillar-like columns.</p> |
|  | <p>St. Peter</p> <p>29625 Lakeview Rd. Tyrconnell, ON</p> | <p>St. Peter's cemetery is on the same lot as the St. Peter's Church and contains the graves of some of the area's earliest settlers, including that of Col. Thomas Talbot.</p> |
|  | <p>Tyrconnell</p> <p>28373 Lakeview Line Dutton, ON</p> | <p>Not available.</p> |

West Elgin Cemeteries

| Photos | Name/Address | Description |
|---|---|--|
|  | <p>Black</p> <p>28788 Talbot Line Wallacetown, ON NOL 2M0</p> | <p>Not available.</p> |
| <p>Not available.</p> | <p>McKillop</p> <p>30504 Talbot Line Wallacetown, ON NOL 2M0</p> | <p>This cemetery is located on the west side of the Covenanted Baptist Church on the McKillop homestead.</p> |
|  | <p>St. Helen's</p> <p>28291 Thomson Line Wallacetown, ON NOL</p> | <p>Not available.</p> |
| <p>Not available.</p> | <p>Bobier</p> | <p>The stones at Bobier have been moved to Tyrconnell Cemetery.</p> |
|  | <p>Kerr</p> <p>14369 Coyne Rd. Dutton, ON</p> | <p>Gravestones have been removed from original burial sites and placed together on a cement pad.</p> |
|  | <p>Lumley</p> <p>8225 Iona Rd.</p> | <p>The Lumley's and Wilson's are buried here with fewer than 12 burials by grave stone count and places stones are noticeably missing.</p> |
|  | <p>McKenzie</p> <p>McKenzie Line located in back of field near a river.</p> | <p>The McKenzie cemetery is surrounded by the forest. Most of the gravestones belong to McLennan's, McPherson's and Matheson's.</p> |