















Eastern Elgin Cemeteries

Photos	Name/Address	Description
	<p>Calton 6964 Richmond Road Calton, ON N0J 1Z0</p>	<p>Many Christian Churches are represented at this cemetery including, Baptist, United Church, Lutheran, Catholic, Evangelical and Mennonites. There are gravestones on this property as early as 1829.</p>
	<p>Claus 57084 Calton Line Calton, ON N0J 1Z0</p>	<p>Not available.</p>
	<p>Best 54536 Best Line Corinth, ON N0L 1C0</p>	<p>The Best Cemetery is located on one acre of land that was donated for the use of a burial ground by the farmer's land on which it was situated.</p>
	<p>Dobbie 56139 Green Line Corinth, ON N0J 1H0</p>	<p>The Dobbie Cemetery is full of monuments of old families, including Livingston's, Crossett's, Haley's, and Elliott's. It was from the estate of Colonel Andrew Dobbie that the plot of the cemetery was given.</p>
	<p>Firby 10968 Springerhill Rd. Corinth, ON N0L 1C0</p>	<p>This cemetery was used as a burial place before the deed was given for that purpose. The dates on some of the tombstones will signify this by their dates of burial.</p>
	<p>Eden 56897 Eden Line Eden, ON N0J 1H0</p>	<p>Edwin Gray donated the site of the Eden Cemetery as well as property for the Baptist Church and the parsonage. After pine stumps were removed the land was surveyed into plots. Plots were awarded to people who had done a stated amount of work in the clearing and leveling of the land.</p>

Eastern Elgin Cemeteries

Photos	Name/Address	Description
	<p>Old Eden 11318 Ridge Rd. Eden, ON N0J 1H0</p>	<p>Not available.</p>
	<p>Sims-Martin (Stanton) 58180 Calton Line Froggetts Corner, ON N0J 1Z0</p>	<p>The Sims-Martin Cemetery is an old pioneer cemetery found on part of a farmer's field. It is one of the first cemeteries in the area.</p>
	<p>Trinity Anglican Church 25 Pitt St. Port Burwell, ON N0J 1T2</p>	<p>The Trinity Anglican cemetery surrounds the historic Trinity Anglican Church that was founded by Col. Mahlon Burwell. Some of Burwell's family is buried here along with many other prominent citizens of Port Burwell.</p>
	<p>Old Richmond (Goodwin) NSTR 54254 Heritage Line Straffordville, ON N0J 1Y0</p>	<p>Not available.</p>
	<p>Richmond NSTR 53714 Heritage Line, Bayham, ON N5H 2R1</p>	<p>Not available.</p>
	<p>Guysboro NSTR 57682 Heritage Line Tillsonburg, ON N4G 4G9</p>	<p>The Guysboro Cemetery was uncared for which lead to plot owners clearing the weeds and brush on their own individual plots. There is no evidence that an organized plan or map of the cemetery existed before 1957.</p>

Eastern Elgin Cemeteries

Photos	Name/Address	Description
	<p>Smuck 55317 Jackson Line Straffordville, ON N0J 1Y0</p>	<p>Robert Smuck was secretary-treasurer of Bayham Township School Section Number Twelve. The cemetery is called Smuck and it is not clear as to why, but suggestions have been made of the shared name of the school and cemetery.</p>
	<p>Straffordville STR 55939 Heritage Line Straffordville, ON N0J 1Y0</p>	<p>Not available.</p>
	<p>Light 55236 Light Line Vienna, ON N0J 1Z0</p>	<p>The Light cemetery has stones dating back to 1864, some of which belong to families that helped found Vienna.</p>
	<p>Otter Valley 56651 Tunnel Line Vienna, ON N0J 1Z0</p>	<p>This cemetery once served the Otter Valley Settlement, which was later known as McCurdy's Corners. Never a large settlement, it revolved around Mcurdy's Mill and was once the site of a religious dispute that let to bloodshed.</p>
	<p>St. Luke's (Vienna) 6556 Plank Rd. Vienna, ON N0J 1Z0</p>	<p>There are over 200 people buried in this cemetery and many are infants, children and men who worked on the railway or served in the military. The most common family names are Brown, Chute and Smith, as well as many from the Edison family.</p>
	<p>Estherville</p>	<p>This cemetery is all that remains of the Village of Estherville.</p>

Eastern Elgin Cemeteries


Photos	Name/Address	Description
Not available.	Hemlock Creek Clarke Rd. Bayham, ON	Not available.
Not available.	Hutchison	Not available.
Not available.	Ketchabaw NG	Not available.
Not available.	Old Edison	The Old Edison Cemetery no longer exists. It is unknown of where the stones were relocated. This cemetery was originally located in Bayham.
	Pioneer Edison King St.	Many of Thomas Edison's relative's graves are located in this cemetery. Captain Samuel Edison was the paternal grandfather to Thomas Edison and his grave states that he died at age 103, but in fact he died at age 98.
	Aylmer 8152 Imperial Rd. Aylmer, ON N5H 2R2	Established in 1837.
Not available.	Anglican Water St. Aylmer, ON	According to the stones, the last burial took place in 1892. This cemetery is no longer in use and many of the stones are in poor shape.
	Queen of Peace (Aylmer) 8309 Imperial Rd. Aylmer, ON N5H 2R2	Not available.
	Stewart 1001 Avon Drive Belmont, ON N0L	John Stewart was the original owner of this cemetery. The name "Stewart Cemetery" is derived from the fact that it was laid out straddling the corners of farms of two Stewart men.

Source: Information retrieved from Elgin Branch Ontario Genealogical Society www.elginogs.ca.

Eastern Elgin Cemeteries



Photos	Name/Address	Description
	<p>Dunboyne 49454 Calton Line Aylmer, ON N5H 2R5</p>	<p>Not available.</p>
<p>Not available.</p>	<p>Old Colony Mennonite 51984 Glencolin Line Aylmer, ON N5H 2R3</p>	<p>Not available.</p>
	<p>Trinity Glencolin 51984 Glencolin Line Aylmer, ON N5H 2R3</p>	<p>There is little information known about the history of this cemetery. A deed dated October 16, 1865 was registered between John & Lydia Bowen.</p>
	<p>Jaffa 6880 Springwater Rd. Aylmer, ON N5H 2R4</p>	<p>Not available.</p>
	<p>Lakeview 52975 Nova Scotia Line Aylmer, ON N5H 2R2</p>	<p>Not available.</p>
	<p>Luton 50121 John Wise Line Aylmer, ON N5H 2R5</p>	<p>Not available.</p>
	<p>Necropolis 47481 Mapleton Line Aylmer, ON N5H 2R6</p>	<p>Not available.</p>

Eastern Elgin Cemeteries

Photos	Name/Address	Description
Not available.	Old Springfield 12040 Whittaker Rd. Springfield, ON N0L 2J0	All the stones that were in good shape in 1967 were set up in two rows in a concrete base with a large field stone in the middle. Many stones have broken and the pieces have been piled around the large field stone.
Not available.	Springfield 52412 Pressey Line Springfield, ON N0L 2J0	The Springfield Cemetery was established in 1871 and was formally known as the Kinsey Burying Ground because the property was bought from Benjamin Kinsey.
Not available.	Burdick SG 50971 Talbot Line Aylmer, N5H 2R1	This cemetery received its name from Rev. Caleb Burdick and his family. Caleb Burdick was a pioneer Methodist minister in Malahide township.
Not available.	Brown Family	Not available.
	Scoffin 6241 Pigram Rd. South Dorchester, ON	Not available.
Not available.	Smith	Not available.
Not available.	Amish 10451 Walker Line Malahide, ON	Not available.
Not available.	Barnum Malahide, ON	This tiny cemetery no longer exists. It used to be located in a peach orchard, but the peach trees were removed and the field cultivated and prepared for growing tobacco. The stones were set at the back of the field, but many have been broken.
Not available.	Berean 5300 Cater Rd. Malahide, ON	This cemetery is the resting place of many Nova Scotia Street Pioneers.

Source: Information retrieved from Elgin Branch Ontario Genealogical Society www.elginogs.ca.

Eastern Elgin Cemeteries

Photos	Name/Address	Description
Not available.	McKeown	Not available.
	Rogers Corners 48200 Talbot Line Malahide, ON N5H 2V1	Not available.
	Seville SG	Not available.